

Newburyport Bike Share – Update on Potential Station Locations

Presentation to the Parks Commission
July 18, 2024



NEWBURYPORT LIVABLE STREETS



Considerations for Stations

- Accessibility for visitors: proximity to public transit (MBTA, MEVA) or parking
- 24/7 accessibility (Federal requirement)
- Density of locations impacts usage
- Signage - identify location, provide branding space and rider instructions
- Well lit at night - for riders' comfort returning bikes and to minimize theft/vandalism
- On-street bike share stations can be placed anywhere where parked cars would go

Station size & dimensions

- 1:2 ratio of bikes to parking: parking spaces always available for riders (5 bikes / 10 racks)
- Approximately 22' x 6' for 10 docks
- Racks installed directly onto a concrete pad (asphalt alternate) is desirable.

Park Sites Considered

- Rail Trail at Parker Street entrance near MBTA
- Rail Trail at Washington Street
- *Cashman Park*
- *edge of Green St parking lot*
- *Merrimack Street at West Lot (near future Visitor Center)*
- *Waterfront Park at West Lot*
- *Multiuse Path - Market Landing Park*
- *Rail Trail at East Lot*

Cashman Park

Washington Street

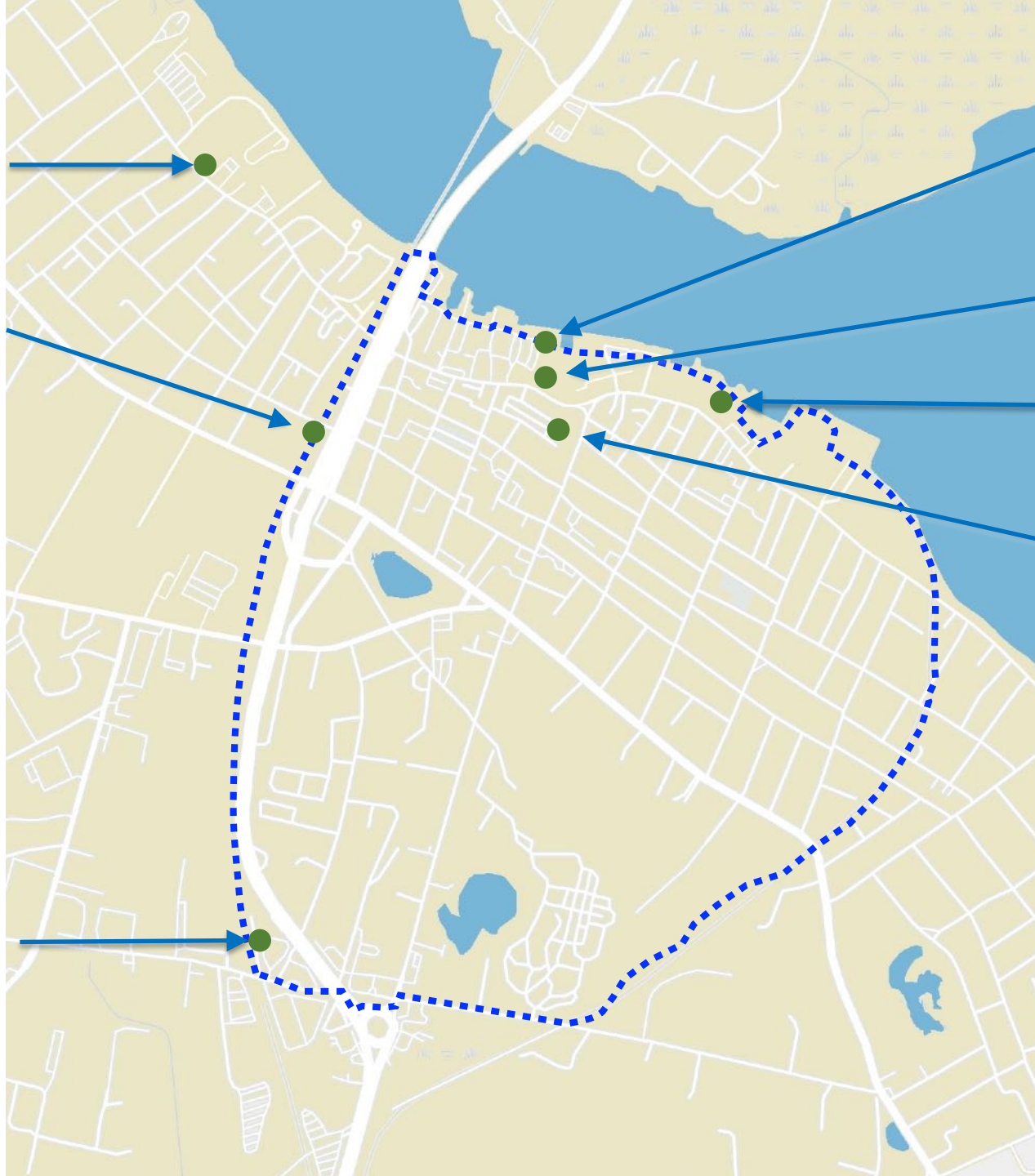
Parker Street

Multiuse Path –
Market Landing Park

Merrimack Street at
West Lot (2 options)

Rail Trail at East Lot

Green Street parking lot





Rail Trail at Parker St



Rail Trail at Parker Street near MBTA



Rail Trail at Washington St

Rail Trail at Washington St



Rail Trail at Washington St




Cashman Park





edge of Green St.
parking lot





edge of Green St. parking lot

option 1



option 2




Merrimac Street at West Lot

Merrimac Street at West Lot



option 1

Waterfront Park at West Lot



option 2

Waterfront Park at West Lot





Market Landing Park

Multiuse Path at Market Landing Park



Multiuse Path at Market Landing Park



Rail Trail at East Lot



Rail Trail at East Lot

Rail Trail at East Lot



Park Sites Considered

- Rail Trail at Parker Street entrance near MBTA
- Rail Trail at Washington Street
- *Cashman Park*
- *edge of Green St parking lot*
- *Merrimack Street at West Lot (near future Visitor Center)*
- *Waterfront Park at West Lot*
- *Multiuse Path - Market Landing Park*
- *Rail Trail @ East Lot*

